



Solanaceae diversity in the state of Jalisco, Mexico

Diversidad de la familia Solanaceae en el estado de Jalisco, México

Carmen Teresa Cuevas-Arias, Ofelia Vargas and Aarón Rodríguez*

Instituto de Botánica, Departamento de Botánica y Zoología, Centro Universitario de Ciencias Biológicas y Agropecuarias, Universidad de Guadalajara, Apartado postal 139, 45110 Zapopan, Jalisco, México

*Correspondent: rca08742@cucba.udg.mx

Abstract. Mexico is a center of diversity for Solanaceae. Our objective is to analyze the species diversity and geographical distribution of the Solanaceae in Jalisco. The data come from 3 405 herbarium specimens. An analysis of these specimens indicates that the Solanaceae in Jalisco are represented by 20 genera, 138 species and 140 taxa. Four genera, *Solanum* (55 species), *Physalis* (35), *Cestrum* (10) and *Lycianthes* (9) represent 79% of the total number of species. In contrast, *Brachistus*, *Browallia*, *Chamaesaracha*, *Jaltomata*, *Juanulloa*, *Lycium*, *Nectouxia*, *Nicandra* and *Nierenbergia* have only 1 species each. In Jalisco, the Solanaceae are widely distributed throughout the state occurring at altitudes ranging from sea level to 3 400 m. Mostly, they grow in conifer and oak forest (81 species) followed by tropical subdeciduous forest (57), tropical deciduous forest (54), and cloud forest (43). Fifty-one species are commonly found in disturbed and ruderal areas. *Lycianthes jalicensis*, *Physalis lignedens*, *P. longipedicellata*, *P. longiloba* and *P. tamayoi* are endemic to the state. These results indicate that Jalisco ranks fourth in species diversity for Solanaceae after the states of Oaxaca, Chiapas and Veracruz.

Key words: Solanaceae, distribution, species richness, Jalisco, Mexico.

Resumen. México es un centro de diversificación de la familia Solanaceae. El objetivo de este trabajo es analizar la riqueza y distribución de las especies de Solanaceae en Jalisco. Se examinaron 3 405 ejemplares de herbario y como resultado se registra la presencia de 138 especies y 140 taxones agrupadas en 20 géneros. Los géneros con el mayor número de especies son *Solanum* (55 especies), *Physalis* (35), *Cestrum* (10) y *Lycianthes* (9). Estos representan el 79% de las especies. En contraste, *Brachistus*, *Browallia*, *Chamaesaracha*, *Jaltomata*, *Juanulloa*, *Lycium*, *Nectouxia*, *Nicandra* y *Nierenbergia* están representados por una especie. En Jalisco, las solanáceas crecen desde el nivel del mar hasta los 3 400 m. Las especies habitan con más frecuencia en el bosque de pino y encino (81 especies), seguido de bosque tropical subcaducifolio (57), bosque tropical caducifolio (54) y bosque mesófilo de montaña (43). En vegetación secundaria o como ruderales crecen 51 especies, *Lycianthes jalicensis*, *Physalis lignedens*, *P. longipedicellata*, *P. longiloba* y *P. tamayoi* son endémicas de Jalisco. Basados en estos resultados, Jalisco constituye la cuarta entidad más rica en especies de Solanaceae en México después de Oaxaca, Chiapas y Veracruz.

Palabras clave: Solanaceae, distribución, riqueza de especies, Jalisco, México.

Introduction

Solanaceae are almost worldwide in distribution, however, the majority of genera and species are neotropical. The family encompasses 96 genera and almost 2 300 species (D'Arcy, 1991). The genera with most species are *Solanum* L. (1,000), *Lycianthes* (Dunal) Hassl. (200), *Cestrum* L. (175), *Nicotiana* L. (95), *Physalis* L. (80), and *Lycium* L. (75), (D'Arcy, 1991; Martínez, 1999; Nee, 2001; Fukuda et al., 2001; Knapp et al., 2004). Floristic studies (Rodríguez and Vargas, 1994; Vargas and Rodríguez, 1993, 1995;

Vargas, 1998; Vargas et al., 1998, 1999) have shown the presence of numerous species of Solanaceae in the state of Jalisco.

Jalisco is located in western Mexico between 22°45' and 18°55'N latitude and 101°28' and 105°42'W longitude (Fig. 1). Altitudes range from 0 to 4 300 meters above sea level. The state has a surface area of 80 137 km² which represents 4% of the Mexican territory. It includes 5 morphotectonic provinces: Northwestern Plains and Sierras, Sierra Madre Occidental, Central Plateau, Trans-Mexican Volcanic Belt, and Sierra Madre del Sur (Ferrusquía-Villafranca, 1993). As a consequence its flora includes phytogeographic elements from all 5 provinces.

Jalisco has several river basins with the most notable

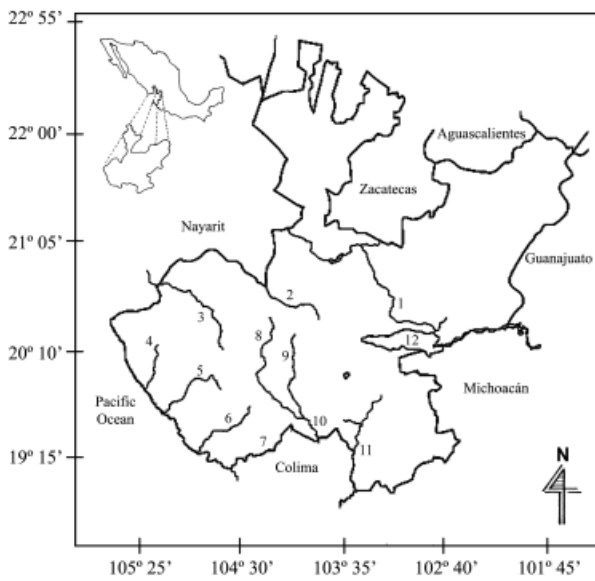


Figure 1. Location in Mexico of Jalisco State. 1: Lerma-Santiago River; 2: Ameca River; 3: Mascota River; 4: Tomatlán River; 5: San Nicolás River; 6: Purificación River; 7: Marabasco-Minatitlán River; 8: Ayuquila River; 9: Tuxcacuesco River; 10: Armería River; 11: Tuxpan River; 12: Chapala Lake.

from the Lerma-Santiago River, which drains the northern and northeastern parts of the state. The Ameca river basin drains Central and Western Jalisco. The Mascota, Tomatlán, San Nicolás, Purificación, Marabasco-Minatitlán, Ayuquila, Tuxcacuesco, Armería, and Tuxpan rivers flow almost perpendicular to the Pacific Ocean and drain the coastal area. The southeastern corner is part of the Balsas River drainage basin. Lake Chapala, the largest freshwater lake in Mexico, is located at the eastern border of Jalisco and Michoacán. In addition, in south-central Jalisco, there are a series of seasonal and salty lakes forming the Zacoalco-Sayula land-locked system. A temperate climate with summer humidity and the tropical climate with summer humidity dominate the state (García, 1989; Villalpando and García, 1993). Rainfall is strongly seasonal extending from June to October. The northeastern corner and the coastal plains of Tomatlán in Jalisco are the driest areas, with less than 500 mm annually. In contrast, rainfall reaches its maximum, 1 600 mm in the uplands of the Sierras of Manantlán, Cacoma, Cuale and Mascota near the coastal plains (García et al., 1997a). Mean temperature ranges from 22° to 26°C in the coastal plains and 18° to 20°C at elevations of 1 600 m. Lastly, the mean temperature is less than 18°C in the highlands (García et al., 1997b).

Thirteen plant communities are present in Jalisco (Fig. 2; Rzedowski and McVaugh, 1966; Rzedowski,

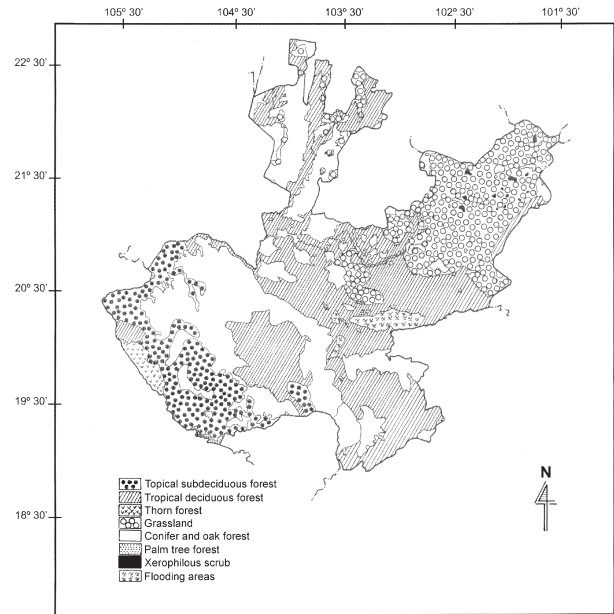


Figure 2. Types of vegetation in Jalisco, Mexico (From Rzedowski and McVaugh, 1966).

1978). Forty-five to 50% of the state is characterized by deciduous and subdeciduous forests. They occur along the coastal plains as well as in canyons in the central part of the state from sea level to 1 600 m. Some areas, scattered within the tropical subdeciduous forest along the coastal plains, are dominated by palms of the genus *Orbigynia* Mart. ex Endl. Conifer and oak forests are most common in the highlands between 800 and 3 400 m and account for approximately one fourth of the state's surface area. Lower elevational pine-dominated areas are found only in the western corner of the state. Cloud and fir-dominated forests are restricted to the ravines and protected steep slopes within the conifer and oak forest zones. Savannas are found between 400 and 800 m on the Pacific slope and represent a transition zone between the tropical subdeciduous forest and the oak forest. The thorn forest includes an area of the coastal plains in the western part of the state as well as a mezquite community within the tropical deciduous forest. Grasslands are restricted to the northeastern corner interspersed with the xerophilous scrub vegetation. The mangrove community follows the ocean shoreline in areas with low-energy waves. In contrast, beach and frontal dune vegetation extend along the coastline. The beach habitat occupies sandy substrate adjacent to open ocean that extends from mean tide line to the top of the frontal dune. Finally, freshwater lakes, where the aquatic vegetation is found, are generally located in the central part of the state. The objective of this paper is to

report and analyze the species diversity and distribution of Solanaceae in Jalisco.

Material and methods

The data come from 3 405 herbarium specimens held at the following herbaria: CHAPA, ENCB, F, GUADA, IBUG, IEB, MEXU, MICH, TEX, WIS, and ZEA. A database can be obtained upon request from the corresponding author. The determination of the specimens in herbaria was carried out using the identification keys in Bitter (1920), Standley (1924), Francey (1935, 1936), Correll (1962), Martínez (1966), Roe (1967, 1972), Waterfall (1967a,b,c), Hunziker (1969), D'Arcy (1973, 1978), D'Arcy and Eshbaugh (1974), Gentry and Standley (1974), Nee (1979, 1986, 1993), Whalen (1979, 1984), Davis (1980), Schilling (1981), Whalen et al. (1981), Knapp (1985, 2002), Bernardello and Hunziker (1987), Vargas and Rodríguez (1993), Bohs (1994), Rodríguez and Vargas (1994), Dean (1995), Vargas et al. (1998), and Spooner et al. (2004). Lastly, the species of *Physalis* and *Solanum* section *Petota* were verified by consultation of type specimens.

Results

The Solanaceae in Jalisco are represented by 20 genera (Table 1), 138 species and 140 taxa (Table 2). *Solanum* (55 species), *Physalis* (35), *Cestrum* (10) and *Lycianthes* (9) are the most diverse genera and include 79% of the taxa. *Datura* (6), *Nicotiana* (4), *Bouchetia* (2), *Brugmansia* (2), *Capsicum* (2), *Petunia* (2), and *Solandra* (2) group only few species. In contrast, *Brachistus* Miers, *Browallia* L., *Chamaesaracha* (A. Gray) Benth., *Jaltomata* Schltld., *Juanulloa* Ruiz et Pavón, *Lycium*, *Nectouxia* H.B.K., *Nicandra* Adans, and *Nierenbergia* Ruiz et Pavón are represented by only 1 species each (Table 1).

Discussion

The Solanaceae are widespread in Jalisco. They grow from the sea level to 3 400 m in the Nevado de Colima and are found in 11 out of the 13 vegetation communities described for Jalisco (Fig. 2, Table 2). They have not been collected in either savanna or palm forest. Eighty one taxa grow in conifer and oak forests whereas the tropical subdeciduous forest hosts 57 species. Fifty-four and 43 species have been reported from the tropical deciduous forest and the cloud forest, respectively. Furthermore, 28

Table 1. Genera and species of Solanaceae in Jalisco

Genus	Number of species
<i>Solanum</i> L.	55
<i>Physalis</i> L.	35
<i>Cestrum</i> L.	10
<i>Lycianthes</i> (Dunal) Hassl.	9
<i>Datura</i> L.	6
<i>Nicotiana</i> L.	4
<i>Bouchetia</i> Dunal, <i>Brugmansia</i> Pers., <i>Capsicum</i> L., <i>Petunia</i> Juss., <i>Solandra</i> Sw.	2
<i>Brachistus</i> Miers, <i>Browallia</i> L., <i>Chamaesaracha</i> (A. Gray) Benth., <i>Jaltomata</i> Schltld., <i>Juanulloa</i> Ruiz et Pavón, <i>Lycium</i> L., <i>Nectouxia</i> Kunth, <i>Nicandra</i> Adans., <i>Nierenbergia</i> Ruiz et Pavón	1

species grow in grasslands and 11 species in thorn forests. Twelve species of Solanaceae are elements of the fir-dominated forest and 11 species prefer seasonally flooded areas. Seventeen species occur in the xerophilous scrub and mangrove is the habitat for *Physalis acutifolia*, *Solanum diphyllosum* and *S. tampicense*. Finally, *P. minuta* grows only in the beach strand and frontal dune vegetation. Various species grow in more than 1 vegetational community (Fig. 3; Table 2).

Some species are frequent in conifer and oak forest, tropical subdeciduous forest, and tropical deciduous forest. These include *Solanum americanum*, *S. nigrescens*, and *S. ferrugineum*. Other less common species but recorded throughout the state are *Cestrum confertiflorum*, *C. tomentosum*, *C. terminale*, *Jaltomata procumbens*, *Lycianthes moziniana*, *Physalis angulata*, *P. lagascae*, *P. nicandroides*, *P. waterfallii*, *Solanum dulcamaroides*, *S. elaeagnifolium*, *S. erianthum*, *S. grayi* var. *grandiflorum*, *S. lycopersicum* var. *cerasiforme*, *S. nigrescens*, *S. pseudocapsicum*, *S. refractum*, and *S. umbellatum*. Less frequently, we can find *Brachistus stramoniiifolius*, *Capsicum annuum* var. *aviculare*, *Cestrum nitidum*, *C. thyrsoides*, *Nicotiana plumbaginifolia*, *Petunia parviflora*, *Physalis orizabae*, *P. pruinosa*, *P. pubescens*, *P. sulphurea*, *Solanum adscendens*, *S. appendiculatum*, *S.*

Table 2. Species of Solanaceae in Jalisco, Mexico; voucher collections, and types of vegetation where they occur. PTF: palm tree forest; TDF: tropical deciduous forest; TSDF: tropical subdeciduous forest; TF: thorn forest; DR: disturbed and ruderal vegetation; S: savanna, G: grassland; XS: xerophilous scrub; COF: conifer and oak forest; CF: cloud forest; AF: *Abies* forest; FA: flooding areas; MC: mangrove community; BD: beach and dune vegetation; and C: cultivated

<i>Taxon</i>	<i>Voucher collection</i>	<i>Vegetation type</i>
<i>Bouchetia arniatera</i> B. L. Rob.	Conifer and oak forest, Huejúcar, <i>R. Ramírez</i> 667 (IBUG)	COF
<i>Bouchetia erecta</i> Dunal	Grassland, Ojuelos de Jalisco, <i>Puga</i> 5657 (IBUG)	G, COF
<i>Brachistus stramonifolius</i> (Kunth) Miers	Cloud forest, Autlán de Navarro, <i>A. Rodríguez</i> and <i>E. Dean</i> 2122 (IBUG)	TDF, TSDF, DR, CF
<i>Browallia speciosa</i> Hook.	Tropical deciduous forest, Arandas, <i>G. León</i> 41 (IBUG)	TDF
<i>Brugmansia candida</i> Pers.	Cloud forest, Zapotlán el Grande, <i>R. Ramírez et al.</i> 3342 (IBUG)	TSDF, CF, C
<i>Brugmansia suaveolens</i> (Humb. et Bonpl. ex Willd.) Bercht. et J. Presl	Cultivated, Guadalajara, <i>S. Gutiérrez</i> 24 (IBUG)	TSDF, C
<i>Capsicum annuum</i> L. var. <i>annuum</i>	Cultivated, Yahualica, <i>R. Jiménez</i> 12 (IBUG)	C
<i>Capsicum annuum</i> L. var. <i>aviculare</i> (Dierb.) D'Arcy et Eshbaugh	Tropical deciduous forest, San Gabriel, <i>F. J. Santana et al.</i> 2225 (IBUG)	TDF, TSDF
<i>Capsicum ciliatum</i> (Kunth) Kuntze	Tropical deciduous forest, Amatitán, <i>Puga</i> 3410 (IBUG)	TDF, TSDF
<i>Cestrum anagyris</i> Dunal	Conifer and oak forest, Venustiano Carranza, <i>A. Rodríguez, J. Reynoso</i> and <i>L. Viguieras</i> 1328 (IBUG)	COF, CF
<i>Cestrum aurantiacum</i> Lindl.	Cloud forest, Autlán de Navarro, <i>R. Ramírez, F. J. Santana</i> and <i>S. González</i> 1134 (IBUG, ZEA)	COF, CF
<i>Cestrum confertiflorum</i> Schltdl.	Conifer and oak forest, Tequila, <i>A. Rodríguez</i> and <i>L. Guzmán</i> 671 (IBUG)	TSDF, COF, CF, AF
<i>Cestrum dumetorum</i> Schltdl.	Conifer and oak forest, Cuautitlán de García Barragán, <i>F. J. Santana</i> and <i>L. Guzmán</i> 3313 (ZEA)	TDF, COF
<i>Cestrum glanduliferum</i> Kerber ex Francey	Tropical subdeciduous forest, Casimiro Castillo, <i>F. J. Santana</i> 4404 (IBUG, ZEA)	TDF, TSDF
<i>Cestrum nitidum</i> M. Martens et Galeotti	Conifer and oak forest, Tala, <i>A. Rodríguez</i> 304 (IBUG)	COF, CF, AF
<i>Cestrum nocturnum</i> L.	Cultivated, Zapopan, <i>M. Cházaro</i> 7787 (IBUG)	C
<i>Cestrum terminale</i> Francey	Conifer and oak forest, San Gabriel, <i>A. Rodríguez</i> and <i>E. Dean</i> 2126 (IBUG)	COF, CF, AF
<i>Cestrum thyrsoides</i> Kunth	Conifer and oak forest, Tecalitlán, <i>R. Ramírez</i> and <i>O. Reyna</i> 110 (IBUG)	TDF, COF, CF
<i>Cestrum tomentosum</i> L. f.	Conifer and oak forest, Tala, <i>A. Rodríguez</i> and <i>J. Reynoso</i> 1151 (IBUG)	TDF, TSDF, DR, G, XF, COF, CF
<i>Chamaesaracha cernua</i> (Donn. Sm.) Hunz.	Tropical subdeciduous forest, Casimiro Castillo, <i>R. Cuevas, L. Guzmán</i> and <i>G. López</i> 3879 (IBUG, ZEA)	TDF, TSDF
<i>Datura ceratocaula</i> Ortega	Flooding areas, Jocotepec, <i>R. McVaugh</i> 26573 (IBUG)	TSDF, FA

Tabla 2. Continues

<i>Taxon</i>	<i>Voucher collection</i>	<i>Vegetation type</i>
<i>Datura discolor</i> Bernh.	Disturbed and ruderal vegetation, Ixtlahuacán del Río, <i>A. Rodríguez, J. Reynoso and J. Suárez 1350</i> (IBUG)	TDF, TSDF, DR, XS, COF
<i>Datura inoxia</i> Mill.	Conifer and oak forest, Bolaños, <i>H. Luquín, F. J. Santana and R. Ornelas 100</i> (IBUG)	TSDF, DR, G, COF, FA
<i>Datura kymatocarpa</i> A. S. Barclay	Tropical deciduous forest, El Limón, <i>Puga 1978</i> (IBUG)	TDF, DR
<i>Datura quercifolia</i> Kunth	Disturbed and ruderal vegetation, San Juan de los Lagos, <i>M. Chávez 1982</i> (IBUG)	TDF, DR
<i>Datura stramonium</i> L.	Disturbed and ruderal vegetation, Cocula, <i>C. Ramírez 14</i> (IBUG)	TDF, TSDF, DR, G, COF, FA
<i>Jaltomata procumbens</i> (Cav.) J. L. Gentry	Conifer and oak forest, Tala, <i>A. Rodríguez and J. Reynoso 1426</i> (IBUG)	TDF, TSDF, DR, G, COF, CF
<i>Juanulloa mexicana</i> (Schltdl.) Miers	Oak forest, Cabo Corrientes, <i>O. Tellez 5866</i> (MEXU)	TDF, TSDF, COF
<i>Lycianthes ciliolata</i> (M. Martens et Galeotti) Bitter	Tropical subdeciduous forest, Cuautitlán de García Barragán, <i>D. DeNiz et al. 173</i> (IBUG, ZEA)	TSDF, COF, CF
<i>Lycianthes heteroclita</i> (Sendtn.) Bitter	Tropical subdeciduous forest, Casimiro Castillo, <i>M. Martínez 63</i> (IBUG)	TSDF
<i>Lycianthes jalicensis</i> E. Dean	Tropical subdeciduous forest, Casimiro Castillo, <i>W. R. Anderson 12717</i> (IBUG: paratype)	TSDF
<i>Lycianthes lenta</i> (Cav.) Bitter	Tropical deciduous forest, Cihuatlán, <i>A. Rodríguez, R. Ramírez and H. Arreola 2077</i> (IBUG)	TDF
<i>Lycianthes manantlanensis</i> Aaron Rodr. et O. Vargas	Cloud forest, Cuautitlán de García Barragán, <i>R. Cuevas, E. Sánchez and F. J. Santana 5009</i> (IBUG, ENCB, MEXU, MO, WIS, ZEA)	TSDF, CF
<i>Lycianthes moziniana</i> (Dunal) Bitter	Conifer and oak forest, Bolaños, <i>A. Rodríguez 467</i> (IBUG)	TSDF, COF, CF
<i>Lycianthes pringlei</i> (B. L. Rob. et Greenm.) Bitter	Tropical deciduous forest, Poncitlán, <i>L. M. González 2104</i> (IBUG)	TDF
<i>Lycianthes rantonnei</i> (Carrière) Bitter	Cultivated, Guadalajara, <i>J. López 1</i> (IBUG)	C
<i>Lycianthes surotatensis</i> Gentry	Cloud forest, Autlán de Navarro, <i>A. Rodríguez, R. Ramírez and J. Suárez 909</i> (IBUG)	TDF, TSDF, COF, CF
<i>Lycium carolinianum</i> Walter	Tropical deciduous forest, Atoyac, <i>E. Villegas and M. Macías 175</i> (IBUG)	TDF, XS, FA
<i>Nectouxia formosa</i> Kunth	Conifer and oak forest, Tapalpa, <i>R. Soltero and R. González 104</i> (IBUG)	COF, CF
<i>Nicandra physalodes</i> (L.) Gaertn.	Tropical deciduous forest, Talpa de Allende, <i>R. Ramírez, J. A. Pérez de la Rosa and R. González 1866</i> (IBUG)	TDF, TSDF, DR, G, COF, CF, AF, FA
<i>Nicotiana glauca</i> Graham	Disturbed and ruderal vegetation, Tala, <i>A. Rodríguez 1252</i> (IBUG)	TDF, TSDF, DR, G, COF
<i>Nicotiana plumbaginifolia</i> Viv.	Tropical deciduous forest, Ejutla, <i>F. J. Santana 8031</i> (IBUG)	TDF

Tabla 2. Continues

<i>Taxon</i>	<i>Voucher collection</i>	<i>Vegetation type</i>
<i>Nicotiana tabacum</i> L.	Cultivated, Atoyac, <i>E. Villegas</i> and <i>M. Macías 141</i> (IBUG)	DR, C
<i>Nicotiana trigonophylla</i> Dunal	Tropical deciduous forest, San Martín de Bolaños, <i>A. Flores et al. 68</i> (IBUG)	TDF
<i>Nierembergia angustifolia</i> Kunth	Grassland, Ojuelos de Jalisco, <i>L. A. García</i> and <i>M. Harker. 492</i> (IBUG)	DR, G, XS, FA
<i>Petunia hybrida</i> Vilm.	Cultivated, Guadalajara, <i>Puga 266</i> (IBUG)	C
<i>Petunia parviflora</i> Juss.	Flooding areas, Ojuelos de Jalisco, <i>L. A. García</i> and <i>M. Harker. 400</i> (IBUG)	FA
<i>Physalis acutifolia</i> (Miers) Sandwith	Mangrove community, Tomatlán, <i>R. McVaugh et al. 25310</i> (MICH, MEXU)	MC
<i>Physalis aggregata</i> Waterf.	Tropical deciduous forest, Jocotepec, <i>A. Rodríguez 553</i> (MEXU, IBUG, IEB)	TDF, TSDF, CV
<i>Physalis ampla</i> Waterf.	Disturbed and ruderal vegetation, Tlajomulco de Zúñiga, <i>C. Cortés</i> and <i>E. Ortiz 526</i> (IBUG)	DR, G
<i>Physalis angulata</i> L.	Tropical deciduous forest, Hostotipaquillo, <i>A. Rodríguez</i> and <i>J. Suárez 871</i> (MEXU, IBUG, ENCB)	TDF, TSDF, DR, COF
<i>Physalis angustiphysa</i> Waterf.	Conifer and oak forest, Tapalpa, <i>A. Rodríguez</i> and <i>J. Suárez 974</i> (IBUG)	COF
<i>Physalis chenopodifolia</i> Lam.	Disturbed and ruderal vegetation, Acatic, <i>O. Vargas 901</i> (IBUG)	TSDF, DR
<i>Physalis cinerascens</i> (Dunal) Hitchc.	Grassland, Teocaltiche, <i>Puga 5333</i> (IBUG)	G, XS
<i>Physalis cordata</i> Mill.	Tropical subdeciduous forest, Casimiro Castillo, <i>R. Cuevas</i> and <i>R. Cuevas 3556</i> (IBUG, WIS, ZEA)	TSDF, TF
<i>Physalis coztomatl</i> Dunal	Conifer and oak forest, Zapotlán el Grande, <i>R. Ramírez et al. 1730</i> (IBUG)	COF
<i>Physalis glutinosa</i> Schltldl.	Conifer and oak forest, Mezquitic, <i>L. M. González 3176</i> (IBUG, CIIDIR-DGO, IEB)	COF
<i>Physalis gracilis</i> Miers	Conifer and oak forest, Cuautitlán de García Barragán, <i>O. Vargas 800</i> (IBUG)	COF
<i>Physalis hastatula</i> Waterf.	Xerophilous scrub, Ojuelos de Jalisco, <i>M. Harker</i> and <i>P. Carrillo 1213</i> (IBUG)	XS
<i>Physalis hederifolia</i> A. Gray	Conifer and oak forest, Zapopan, <i>W. B. Legit 2825</i> (MEXU)	COF
<i>Physalis lagascae</i> Roem. et Schult.	Tropical deciduous forest, Jocotepec, <i>A. Rodríguez, M. Cházaro</i> and <i>R. Soltero</i> (IBUG, IEB, MEXU)	TDF, TSDF, DR, COF
<i>Physalis leptophylla</i> (B. L. Rob.) Greenm.	Tropical subdeciduous forest, La Huerta, <i>R. Ramírez, A. Wong</i> and <i>G. Flores 3819</i> (IBUG)	TSDF, COF
<i>Physalis lignescens</i> Waterf.	Conifer and oak forest, Venustiano Carranza, <i>O. Vargas 825</i> (IBUG)	COF, CF
<i>Physalis longiloba</i> O. Vargas, M. Martínez et Dávila	Conifer and oak forest, Autlán de Navarro, <i>O. Vargas 873</i> (ENCB, IBUG, IEB, MEXU, NY, ZEA)	COF, CF

Tabla 2. Continues

<i>Taxon</i>	<i>Voucher collection</i>	<i>Vegetation type</i>
<i>Physalis longipedicellata</i> Waterf.	Conifer and oak forest, Autlán de Navarro, <i>R. McVaugh</i> and <i>J. Sooby</i> 13828 (MICH)	COF, CF
<i>Physalis mcvaughii</i> Waterf.	Cloud florest, Ayutla, <i>R. McVaugh</i> 22034 (MICH)	CF
<i>Physalis microcarpa</i> Urb. et Ekman	Conifer and oak forest, Cuautitlán de García Barragán, <i>F. J. Santana</i> and <i>S. Lemus</i> 6030 (IBUG, ZEA)	DR, COF
<i>Physalis minuta</i> Griggs	Beach and dune vegetation, La Huerta, <i>H. Arreola</i> and <i>L. Guzmán</i> 455a (IBUG)	BD
<i>Physalis nicandroides</i> Schltl.	Tropical deciduous forest, Jocotepec, <i>A. Rodríguez</i> , <i>M. Cházaro</i> and <i>R. Soltero</i> 996 (IBUG)	TDF, TSDF, TF, DR, G, COF
<i>Physalis orizabae</i> Dunal	Conifer and oak forest, Tecalitán, <i>O. Vargas</i> 817 (IBUG)	COF
<i>Physalis patula</i> Mill.	Xerophilous scrub, Ojuelos de Jalisco, <i>P. Carrillo</i> , <i>M. Harker</i> and <i>Puga</i> 498 (IBUG)	TSDF, DR, XS, COF
<i>Physalis philadelphica</i> Lam.	Conifer and oak forest, Tala, <i>A. Rodríguez</i> and <i>J. Reynoso</i> 1425 (IBUG)	TDF, TSDF, TF, DR, G, COF, C
<i>Physalis pruinosa</i> L.	Tropical deciduous forest, Tala, <i>A. Rodríguez</i> and <i>J. Reynoso</i> 1473 (MEXU, IBUG, ENCB, IEB)	TDF, TSDF, DR, COF
<i>Physalis pubescens</i> L.	Conifer and oak forest, Ixtlahuacán del Río, <i>A. Rodríguez</i> , <i>J. Reynoso</i> and <i>J. Suárez</i> 1357 (IBUG)	TSDF. DR. COF
<i>Physalis sancti-josephii</i> Dunal	Cloud florest, Autlán de Navarro, <i>L. Guzmán</i> and <i>L. Hernández</i> 984 (IBUG, ZEA)	COF, CF
<i>Physalis solanaceus</i> (Schltl.) Axelius	Conifer and oak forest, Tala, <i>A. Rodríguez</i> and <i>J. Reynoso</i> 1436 (IBUG)	DR, G, COF
<i>Physalis sordida</i> Fernald	Grassland, Ojuelos de Jalisco, <i>R. McVaugh</i> 16836 (MICH)	G, XS
<i>Physalis subrepens</i> Waterf.	Cloud florest, Autlán de Navarro, <i>O. Vargas</i> 863 (IBUG, MEXU, ZEA)	COF, CF
<i>Physalis sulphurea</i> (Fernald) Waterf.	Flooding areas, Ocotlán, <i>Puga</i> 1457 (IBUG)	TSDF, DR, FA
<i>Physalis tamayoi</i> O. Vargas, M. Martínez et Dávila	Conifer and oak forest, Tapalpa, <i>O. Vargas</i> 876 (IBUG, MEXU, NY)	COF
<i>Physalis volubilis</i> Waterf.	Conifer and oak forest, Mazamitla, <i>A. Rodríguez</i> and <i>J. Reynoso</i> 1325 (IBUG)	COF
<i>Physalis waterfallii</i> O. Vargas, M. Martínez et Dávila	Conifer and oak forest, Chiquilistlán, <i>A. Rodríguez</i> 986 (ENCB, IBUG, MEXU)	COF
<i>Solandra grandiflora</i> Sw.	Tropical subdeciduous forest, Tequila, <i>Puga</i> 6070 (IBUG)	TSDF, C
<i>Solandra guttata</i> D. Don	Tropical deciduous forest, Ixtlahuacán del Río, <i>A. Rodríguez</i> , <i>J. Reynoso</i> and <i>J. Suárez</i> 1348 (IBUG)	TDF, TSDF, COF
<i>Solanum adscendens</i> Sendtn.	Tropical deciduous forest, Tala, <i>A. Rodríguez</i> 1283 (IBUG)	TDF, TSDF, G

Tabla 2. Continues

<i>Taxon</i>	<i>Voucher collection</i>	<i>Vegetation type</i>
<i>Solanum aligerum</i> Schltl.	Cloud forest, Autlán de Navarro, <i>R. Cuevas</i> and <i>L. Guzmán</i> (IBUG, ZEA)	COF, CF
<i>Solanum americanum</i> Mill.	Tropical deciduous forest, Tala, <i>A. Rodríguez</i> and <i>J. Reynoso 1122</i> (IBUG)	TDF, TSDF, DR, G, COF, AF
<i>Solanum angustifolium</i> Mill.	Disturbed and ruderal vegetation, Autlán de Navarro, <i>H. Iltis</i> and <i>M. Nee 1663</i> (IBUG, WIS, ZEA)	TDF, DR, COF
<i>Solanum aphyodendron</i> S. Knapp	Cloud forest, Casimiro Castillo, <i>A. Rodríguez, R. Ramírez</i> and <i>J. Suárez 908</i> (IBUG)	COF, CF
<i>Solanum appendiculatum</i> Dunal	Conifer and oak forest, Tapalpa, <i>A. Rodríguez</i> and <i>J. Suárez 576</i> (IBUG)	COF, CF
<i>Solanum betaceum</i> Cav.	Cultivated, San Sebastián del Oeste, <i>M. J. Sainz</i> and <i>G. Peña 156</i> (IBUG)	C
<i>Solanum brevipedicellatum</i> K. E. Roe	Conifer and oak forest, Talpa de Allende, <i>F. J. Santana 783</i> (IBUG)	TSDF, DR, COF, CF
<i>Solanum bulbocastanum</i> Dunal	Tropical deciduous forest, Cuquío, <i>A. Rodríguez</i> and <i>V. Alvarez 2581</i> (IBUG)	TDF, COF, CF
<i>Solanum campechiense</i> L.	Tropical deciduous forest, Cihuatlán, <i>A. Rodríguez 2075</i> (IBUG)	TDF, TSDF, DR
<i>Solanum candidum</i> Lindl.	Conifer and oak forest, Tala, <i>A. Rodríguez</i> and <i>O. Vargas 2098</i> (IBUG)	TDF, DR, G, COF, CF
<i>Solanum cardiophyllum</i> Lindl.	Conifer and oak forest, Tala, <i>A. Rodríguez</i> and <i>O. Vargas 2103</i> (IBUG)	TDF, G, COF
<i>Solanum chrysotrichum</i> Schltl.	Conifer and oak forest, Cuautitlán de García Barragán, <i>R. Cuevas 1280</i> (IBUG, WIS, ZEA)	DR, COF, CF
<i>Solanum corymbosum</i> Jacq.	Disturbed and ruderal vegetation, Ojuelos de Jalisco, <i>A. Rodríguez et al. 2569a</i> (IBUG)	DR, G, XS
<i>Solanum dasyadenium</i> Bitter	Conifer and oak forest, Totatiche, <i>A. Rodríguez et al. 2326</i> (IBUG)	COF
<i>Solanum diphyllum</i> L.	Mangrove community, Puerto Vallarta, <i>R. Ramírez et al. 3782</i> (IBUG)	TDF, DR, MC
<i>Solanum dulcamaroides</i> Dunal	Conifer and oak forest, Tala, <i>A. Rodríguez</i> and <i>J. Reynoso 1095</i> (IBUG)	TDF, TSDF, COF, CF, FA
<i>Solanum ehrenbergii</i> (Bitter) Rydb.	Disturbed and ruderal vegetation, Valle de Guadalupe, <i>A. Rodríguez, Puga</i> and <i>S. González 1321A</i> (IBUG)	TSDF, DR, XS
<i>Solanum elaeagnifolium</i> Cav.	Disturbed and ruderal vegetation, Mezquitic, <i>A. Rodríguez 504</i> (IBUG)	TSDF, TF, DR, G, XS
<i>Solanum erianthum</i> D. Don	Tropical deciduous forest, Atoyac, <i>R. Ramírez 3389</i> (IBUG)	TDF, TSDF, DR, COF
<i>Solanum ferrugineum</i> Jacq.	Tropical deciduous forest, Poncitlán, <i>A. Rodríguez</i> and <i>L. Guzmán 267</i> (IBUG)	TDF, TSDF, TF, DR, G, COF, CF
<i>Solanum fructo-tecto</i> Cav.	Tropical deciduous forest, Zacoalco de Torres, <i>Puga 3075</i> (IBUG)	TDF, DR, G
<i>Solanum grayi</i> Rose var. <i>grandiflorum</i> Whalen	Tropical deciduous forest, Tequila, <i>A. Rodríguez, O. Pérez</i> and <i>F. Richard 357</i> (IBUG)	TDF, TSDF, DR, G, XS, CF

Tabla 2. Continues

<i>Taxon</i>	<i>Voucher collection</i>	<i>Vegetation type</i>
<i>Solanum guerreroense</i> Correll	Conifer and oak forest, Venustiano Carranza, <i>D. S. Correll 14342a</i> (IBUG, PTIS)	COF
<i>Solanum hazenii</i> Britton	Tropical subdeciduous forest, La Huerta, <i>Puga and S. Carvajal 9882</i> (IBUG)	TDF, TSDF, DR
<i>Solanum heterodoxum</i> Dunal	Grassland, Ojuelos de Jalisco, <i>L. A. García 244</i> (IBUG)	G
<i>Solanum hougasii</i> Correll	Conifer and oak forest, Venustiano Carranza, <i>A. Rodríguez and J. Suárez 949</i> (IBUG)	COF, CF, AF
<i>Solanum iopetalum</i> (Bitter) Hawkes	Conifer and oak forest, Chiquilistlán, <i>A. Rodríguez and J. Suárez 540</i> (IBUG)	COF, CF, AF
<i>Solanum lanceolatum</i> Cav.	Conifer and oak forest, Tuxpan, <i>Puga 16484</i> (IBUG)	DR, COF, CF
<i>Solanum lignescens</i> Fernald	Tropical deciduous forest, La Huerta, <i>A. Solis-Magallanes 3128</i> (IBUG)	TDF
<i>Solanum lycopersicum</i> L. var. <i>cerasiforme</i> (Dunal) D. M. Spooner, G. J Anderson et R. K. Jansen	Conifer and oak forest, Autlán de Navarro, <i>S. Zamudio 4775</i> (IBUG)	TDF, TSDF, TF, DR, G, COF
<i>Solanum lycopersicum</i> L. var. <i>lycopersicum</i>	Cultivated, San Cristóbal de la Barranca, <i>R. López 12</i> (IBUG)	C
<i>Solanum marginatum</i> L. f.	Conifer and oak forest, Zapotlán el Grande, <i>J. Reynoso 2218</i> (IBUG)	DR, COF
<i>Solanum morelliforme</i> Bitter et Münch	Cloud forest, Tolimán, <i>F. J. Santana and B. Benz 5839</i> (IBUG, ZEA)	CF
<i>Solanum myriacanthum</i> Dunal	Disturbed and ruderal vegetation, Zapopan, <i>A. Rodríguez et al. 1491</i> (IBUG)	TDF, DR, COF
<i>Solanum nigrescens</i> M. Martens & Galeotti	Conifer and oak forest, Venustiano Carranza, <i>A. Rodríguez 2112</i> (IBUG)	DR, G, XS, COF, CF, AF
<i>Solanum nigricans</i> M. Martens et Galeotti	Autlán de Navarro, <i>A. Rodríguez and E. Dean 2117</i> (IBUG)	TSDF, COF, CF, AF
<i>Solanum pinnatisectum</i> Dunal	Xerophilous scrub, Lagos de Moreno, <i>A. Rodríguez, O. Vargas and E. Villegas 2574</i> (IBUG)	TF, DR, XS
<i>Solanum polyadenium</i> Greenm.	Conifer and oak forest, Jocotepec, <i>A. Rodríguez, M. Cházaro and R. Soltero 1013</i> (IBUG)	COF
<i>Solanum pseudocapsicum</i> L.	Tropical deciduous forest, Tolimán, <i>A. Rodríguez, R. Soltero and H. Arreola 2058</i> (IBUG)	TDF, TSDF, DR, G, COF, FA
<i>Solanum pubigerum</i> Dunal	Conifer and oak forest, Jocotepec, <i>A. Rodríguez, M. Cházaro and R. Soltero 1006</i> (IBUG)	COF, CF, AF
<i>Solanum refractum</i> Hook. et Arn.	Tropical deciduous forest, Tala, <i>A. Rodríguez and J. Reynoso 1432</i> (IBUG)	TDF, TSDF, TF, DR, COF
<i>Solanum rostratum</i> Dunal	Tropical deciduous forest, Cuquío, <i>A. Rodríguez, J. Reynoso and J. Suárez 1362</i> (IBUG)	TDF, TSDF, TF, DR, G, XS, COF
<i>Solanum schlechtendalianum</i> Walp.	Cloud forest, Autlán de Navarro, <i>A. Rodríguez and E. Dean 2123</i> (IBUG)	TDF, CF
<i>Solanum seforthianum</i> Andrews	Disturbed and ruderal vegetation, Atoyac, <i>A. Rodríguez 2108</i> (IBUG)	TSDF, DR, COF, CF, C

Tabla 2. Continues

Taxon	Voucher collection	Vegetation type
<i>Solanum sisymbriifolium</i> Lam.	Tropical deciduous forest, Atoyac, Puga and J. Suárez 1991 (IBUG)	TDF, FA
<i>Solanum stenophyllidium</i> Bitter	Conifer and oak forest, Zapopan, A. Rodríguez and L. Guzmán 318 (IBUG)	COF
<i>Solanum stoloniferum</i> Schtdl.	Conifer and oak forest, Tala, A. Rodríguez 1278 (IBUG)	XS, COF
<i>Solanum tampicense</i> Dunal	Mangrove community, La Huerta, J. Reynoso and R. Ramírez 1191 (IBUG)	MC
<i>Solanum tridynamum</i> Dunal	Tropical deciduous forest, Atoyac, A. Rodríguez 2107 (IBUG)	TDF, TSDF, TF, DR, XS, COF, CF
<i>Solanum trifidum</i> Correll	Conifer and oak forest, Chiquilistlán, A. Rodríguez and J. Suárez 976 (IBUG)	COF, AF
<i>Solanum tuberosum</i> L.	Cultivated, Tapalpa, A. Rodríguez 953 (IBUG)	C
<i>Solanum umbellatum</i> Mill.	Conifer and oak forest, Zapopan, A. Rodríguez and J. Suárez 1446 (IBUG)	TDF, TSDF, TF, DR, COF
<i>Solanum verrucosum</i> Schtdl.	Conifer and oak forest, Tequila, A. Rodríguez 623b (IBUG)	COF, AF
<i>Solanum wendlandii</i> Hook. f.	Cultivated, Villa Obregón, S. Carvajal 113 (IBUG)	TSDF, C
<i>Solanum wrightii</i> Benth.	Cultivated, Guadalajara, L. M. González 928 (IBUG)	C

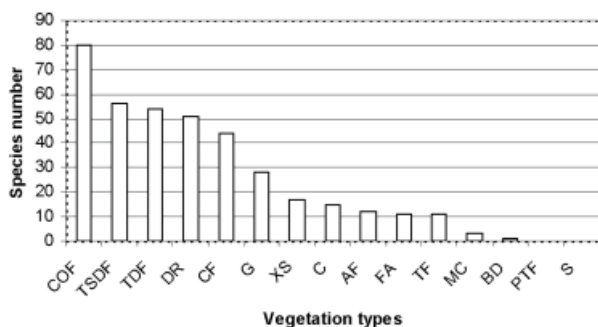


Figure 3. Species diversity for Solanaceae in the vegetation types of Jalisco, Mexico. COF: conifer and oak forest; TSDF: tropical subdeciduous forest; TDF: tropical deciduous forest; DR: disturbed and ruderal vegetation; CF: cloud forest; G: grassland; XS: xerophilous scrub; C: cultivated; AF: *Abies* forest; FA: flooding areas; TF: thorn forest; MC: mangrove community; BD: beach and dune vegetation; PTF: palm tree forest and S: savanna.

bulbocastanum, *S. candidum*, *S. chrysotrichum*, *S. hougasii*, *S. iopetalum*, *S. nigricans*, *S. pubigerum*, *S. stoloniferum*, *S. trifidum*, and *S. verrucosum*. Lastly, *Cestrum anagyris*, *C. aurantiacum*, *Chamaesaracha cernua*, *Datura*

quercifolia, *Lycianthes pringlei*, *L. stephanocalyx*, *L. surotatensis*, *Physalis aggregata*, *P. angustiphysa*, *P. cinerascens*, *P. cordata*, *P. coztomatl*, *P. chenopodifolia*, *P. glutinosa*, *P. solanaceus*, *P. volubilis*, *Solanum aligerum*, *S. angustifolium*, *S. aphyodendron*, *S. brevipedicellatum*, *S. cardiophyllum*, *S. fructo-tecto*, *S. guerreroense*, *S. hazenii*, *S. pinnatisectum*, *S. stenophyllidium*, and *S. tridynamum* have been collected in only a few areas.

Other species are known only from areas with particular environmental conditions. For instance, *Lycium carolinianum* grows exclusively around salty and periodically flooded lakes in south-central Jalisco. Similarly, *Datura ceratocaula* is a subacuatic species found only in seasonal ponds. *Physalis acutifolia*, *Solanum diphyllum*, and *S. tampicense* occur only in the mangroves while *Physalis minuta* grows only in the beach and frontal dune plant community. *Juanulloa mexicana* is an epiphytic shrub growing on *Lysiloma* sp. (Vargas-Rodríguez et al. 2006). *Solanum verrucosum* reaches the highest altitudinal range at 3 400 m.

The endemic species of Solanaceae in Jalisco are *Lycianthes jalicensis*, *Physalis lignescens*, *P. longipedicellata*, *P. longiloba*, and *P. tamayoi*. Other species are endemic to Jalisco and neighboring states. For

instance, *Physalis volubilis* and *P. waterfallii* are endemic to Jalisco and Michoacán whereas *P. hastatula* has been collected only on the border between the states of Jalisco, Aguascalientes, and Guanajuato. *Physalis aggregata* and *Solanum guerreroense* were known only from the type locality in Oaxaca and Guerrero, respectively. Therefore, the collections for both of these species from Jalisco represent disjunct populations or range extensions. No genus is endemic to Jalisco. Nor are any species of Solanaceae listed in the Mexican Endangered Species Act (NOM-059-ECOL-2001, 2002).

In Jalisco, 51 native species occur in disturbed areas and ruderal vegetation. *Datura stramonium*, *Jaltomata procumbens*, *Physalis nicandroides*, *Solanum americanum*, *S. elaeagnifolium*, *S. lycopersicum* var. *cerasiforme*, and *S. rostratum* are favored by these disturbed ecological conditions. Two South American species introduced here, *Nicandra physalodes* and *Nicotiana glauca*, are very common in disturbed areas. In contrast, *Solanum marginatum* and *S. sisimbriifolium*, other introduced species in Mexico, are rare in the state of Jalisco. *Solanum marginatum* occurs as an invasive ruderal in marginal areas of the conifer and oak forest whereas *S. sisimbriifolium* grows in salty environments and tropical deciduous forest.

Solanaceae are important vegetable crops and others are cultivated as ornamentals. The economies of the counties of Mazamitla and Tapalpa depend on the cultivation of potato (*Solanum tuberosum*). Similarly, the tomato (*Solanum lycopersicum*) is an important crop in the counties of Sayula and Autlán de Navarro. Peppers (*Capsicum annum* var. *annuum*) and husk tomatillo (*Physalis philadelphica*) are extensively cultivated in Yahualica and Cuquío. *Brugmansia candida* and *B. suaveolens* are commonly planted in the uplands as ornamentals and as living fencepost while *Cestrum nocturnum* and *Petunia hybrida* are used extensively as ornamentals throughout the state. Likewise, *Solandra grandiflora* is a preferred ornamental along the coast and in the vicinity of Lake Chapala. *Lycianthes rantoneii*, *Solanum seafortianum*, *S. wendlandi* and *S. wrightii* are ornamentals common in the Guadalajara metropolitan area (the second largest city in Mexico). Finally, tobacco (*Nicotiana tabacum*) is extensively cultivated in Jalisco.

Some wild species of Solanaceae represent sources of food in Jalisco. The fruits of *Physalis philadelphica* and the tubers of *Solanum cardiophyllum* and *S. ehrenbergii* are collected and consumed locally. Similarly, but less frequently, the fruits of *Jaltomata procumbens*, *Solanum americanum*, and *S. lycopersicum* var. *cerasiforme* are eaten in Jalisco. Lastly, the tubers of *Solanum stenophyllidium* also represent sources of food in the northern parts of

the state.

As expected, the areas with the highest number of species correspond to nature preserves, national parks, and biosphere reserves in Jalisco. Comprehensive floristic studies have been published for these areas that include the Chamela Biological Station (Lott, 1993), Sierra de la Primavera Natural Reserve (Rodríguez and Reynoso, 1992), and the Manantlán Biosphere Reserve (Vázquez et al., 1995). The Guadalajara and Zapopan counties in central Jalisco, also evince a high number of species. Most likely, this result is correlated with the intensity of botanical exploration of the area considering that the botanical research centers are located there. These 2 counties include most of the Guadalajara metropolitan area. In contrast, we did not find any herbarium specimens documenting the presence of species of Solanaceae in the counties of Cuautla, Chimaltitán, Degollado, Guachinango, Manuel M. Diéguez, Mexxicacán, Totatiche, Unión de San Antonio, and Villa Hidalgo. Certainly, it is an artifact of botanical collection.

The presence of 5 morphotectonic provinces in Jalisco could contribute to the species diversity of Solanaceae in the state. The south and the southeastern parts of Jalisco share floristic affinities with the states of Michoacán, Guerrero and Oaxaca through the Sierra Madre del Sur. *Physalis aggregata*, *Solanum guerreroense*, and *S. iopetalum* show this geographical distribution pattern. *Lycianthes manantlanensis*, *P. gracilis*, *P. minuta*, *S. morelliforme*, *S. brevipedicellatum*, and *S. bulbocastanum* are elements of the flora of Chiapas and Central America that have been found in Jalisco. Similarly, the Trans-Mexican Volcanic Belt, which spans Mexico from coast to coast, allows some floristic affinities with central and eastern Mexico. *Physalis coztomatl*, *P. subrepens*, *P. volubilis*, *S. polyadenium*, and *S. verrucosum* are examples of this geographical pattern. The Central Plateau extends to the northeastern corner of Jalisco as well as in other regions of Mexico. As a result, xeric taxa such as *P. cinerascens*, *P. glutinosa*, *P. sordida*, *S. corymbosum*, *S. dasyadenium*, *S. elaeagnifolium*, and *S. fructo-tecto*, typical of northern Mexico, are found there. The southern boundary of the Sierra Madre Occidental touches northern Jalisco and therefore these 2 regions share *P. hederifolia* and *S. stenophyllidium*. Finally, *Solanum grayi* is a common species of the Northwestern Plains and Sierras and reaches its southernmost geographical distribution at the northwestern part of Jalisco.

The results of this analysis show that the Solanaceae flora of Jalisco is the fourth most species diverse in Mexico, after Oaxaca, Chiapas, and Veracruz. Rodríguez (2004) reported the presence of 19 genera and 165 species in the state of Oaxaca with 7 species endemic to that state. Similarly, 24 genera and 164 species haven been reported

for Chiapas, in southeastern Mexico (Breedlove, 1986). Four species are endemic to Chiapas. The Solanaceae in Veracruz, on the Gulf of Mexico slope, are represented by 138 species in 21 genera (Nee, 1986, 1993). Four species are endemic to Veracruz. These numbers are similar to those reported in the floras of Guatemala (27 genera and 182 species; Gentry and Standley, 1974; Knapp et al. 2006), Nicaragua (22 genera and 117 species; D'Arcy, 2001), and Panama (21 genera and 140 species; D'Arcy, 1973).

Acknowledgements

We thank Mollie Harker and Julie Villand for comments on an earlier draft of the manuscript. We also thank Christian Briseño and Arturo Castro for artwork and the staff at CHAPA, ENCB, F, GUADA, H, IBUG, IEB, MEXU, MICH, TEX, WIS, and ZEA for their kindnesses during our visit and for specimen loans. This paper is part of the B.S. thesis of C. T. Cuevas-Arias (2000). Distribución y riqueza de la familia Solanaceae en Jalisco. Centro Universitario de Ciencias Biológicas y Agropecuarias, Universidad de Guadalajara.

Literature cited

- Bernardello, L. M. and A. T. Hunziker. 1987. A synoptical revision of *Solandra* (Solanaceae). *Nordic Journal of Botany* 7:639-652.
- Bitter, G. 1920. Die gattung *Lycianthes*. *Abhandlungen herausgegeben vom naturwissenschaftlichen Vereine zu Bremen* 24:292-520.
- Bohs, L. 1994. *Cyphomandra* (Solanaceae). *Flora Neotropica* 63:1-175.
- Breedlove, D. E. 1986. Listados Florísticos de México IV: Flora de Chiapas. Instituto de Biología, Universidad Nacional Autónoma de México. México, D. F. p. 246.
- Correll, D. S. 1962. The potato and its wild relatives. *Contributions of the Texas Research Foundation, Botanical Studies* 4:1-606.
- D'Arcy, W. G. 1973. Solanaceae. *In* Flora of Panama, R. E. Woodson, Jr. and R. W. Schery (eds.). *Annals of the Missouri Botanical Garden* 60:573-780.
- D'Arcy, W. G. 1978. A preliminary synopsis of *Salpiglossis* and other Cestreae (Solanaceae). *Annals of the Missouri Botanical Garden* 65:698-724.
- D'Arcy, W. G. and W. H. Eshbaugh. 1974. New world peppers (*Capsicum*-Solanaceae) north of Colombia: a resume. *Baileya* 19:93-105.
- D'Arcy, W. G. 1991. The Solanaceae since 1976, with a review of its biogeography. *In* Solanaceae III: taxonomy, chemistry and evolution, J. G. Hawkes, R. N. Lester, M. Nee, and N. Estrada-R (eds.). *The Royal Botanical Garden, Kew*. p. 75-137.
- D'Arcy, W. G. 2001. Solanaceae. *In* Flora de Nicaragua, W. D. Stevens, C. Ulloa, A. Pool and O. M. Montiel (eds.). *Monographs in Systematic Botany from the Missouri Botanical Garden* 85:2376-2424.
- Davis, T. 1980. The generic relationship of *Saracha* and *Jaltomata* (Solanaceae; Solaneae). *Rhodora* 82:345-352.
- Dean, E. A. 1995. Systematics and Ethnobotany of *Lycianthes* series *Meizonodontae*. Ph.D. Thesis, University of California at Berkeley. p. 309.
- Ferrusquía-Villafranca, I. 1993. Geology of Mexico: a synopsis. *In* Biological diversity of Mexico: origins and distribution, T. P. Ramamoorthy, R. Bye, A. Lot, and J. Fa (eds.). *Oxford University*. p. 3-107.
- Francey, P. 1935. Monographie du genre *Cestrum* L. *Candollea* 6:46-398.
- Francey, P. 1936. Monographie du genre *Cestrum* L. *Candollea* 7:1-132.
- Fukuda, T., J. Yokoyama, and J. Ohashi. 2001. Phylogeny and biogeography of the genus *Lycium* (Solanaceae): inferences from chloroplast DNA sequences. *Molecular Phylogenetics and Evolution* 19:246-258.
- García, E. 1989. Apuntes de climatología. Larios, México, D.F. p. 155.
- García, E., J. L. López-Gonzaga, L. Pájaro-Díaz, and S. Hernández. 1997a. Precipitación total anual: Jalisco. Proyecto F047, Mapas de climas. Comisión Nacional para el Conocimiento y Uso de la Biodiversidad/Estadigrafía. Proyecto y Ejecución Editorial.
- García, E., J. L. López-Gonzaga, L. Pájaro-Díaz, and S. Hernández. 1997b. Isotermas medias anuales: Jalisco. Proyecto F047, Mapas de climas. Comisión Nacional para el Conocimiento y Uso de la Biodiversidad/Estadigrafía. Proyecto y Ejecución Editorial.
- Gentry, J. L. and P. C. Standley. 1974. Solanaceae. *In* Flora of Guatemala. *Fieldiana: Botany* 24:1-151.
- Hunziker, A. T. 1969. Estudios sobre Solanaceae V. Contribución al conocimiento de *Capsicum* y géneros afines (*Witheringia*, *Acnistus*, *Athenaea*, etc.): primera parte. *Kurtziana* 5:101-179.
- Knapp, S. 1985. New species of *Solanum* section *Geminata* (G. Don) Walp. (Solanaceae) from South and Central America. *Annals of the Missouri Botanical Garden* 72:558-569.
- Knapp, S. 2002. *Solanum* section *Geminata* (Solanaceae). *Flora Neotropica* 84:1-404.
- Knapp, S., M. Stafford, and M. Martínez. 2006. A checklist of the Solanaceae of Guatemala. *In* Biodiversidad de Guatemala, vol. I, E. B. Cano (ed.). Universidad del Valle de Guatemala. Guatemala. p. 259-282.
- Knapp, S., M. W. Chase, and J. J. Clarkson. 2004. Nomenclatural changes and a new sectional classification in *Nicotiana* (Solanaceae). *Taxon* 53:73-82.
- Lott, E. J. 1993. Annotated checklist of the vascular flora of the Chamela Bay Region, Jalisco, Mexico. *Occasional Papers of the California Academy of Sciences* 148:1-59.
- Martínez, M. 1966. Las solandras de México, con una especie nueva. *Anales del Instituto de Biología de la Universidad Nacional Autónoma de México, Serie Botánica* 37:97-106.

- Martínez, M. 1999. Infrageneric taxonomy of *Physalis*. In Solanaceae IV: advances in biology and utilization, M. Nee, D. E. Symon, R. N. Lester and J. P. Jessop (eds.). The Royal Botanical Garden, Kew. p. 275-283.
- Nee, M. 1979. A revision of *Solanum* section *Acanthophora*. Ph.D. Thesis, University of Wisconsin, Madison. 515 p.
- Nee, M. 1986. Solanaceae I. Flora de Veracruz 49:1-191.
- Nee, M. 1993. Solanaceae II. Flora de Veracruz 72:1-158.
- Nee, M. 2001. An overview of *Cestrum*. In Solanaceae V: advances in taxonomy and utilization, R. G. van den Berg, G. W. M. Barendse, G. M. van der Weerden and C. Mariani (eds.). Nijmegen University. Nijmegen (The Netherlands). p. 109-136.
- NOM-059-ECOL-2002. Protección ambiental; Especies nativas de México de flora y fauna silvestres; categorías de riesgo y especificaciones para su inclusión, exclusión o cambio; Lista de especies en riesgo. Secretaría de Medio Ambiente y Recursos Naturales (SEMARNAT). México. Diario Oficial de la Federación. p. 1-85.
- Rodríguez, A. 2004. Solanáceas. In Biodiversidad de Oaxaca, A. J. García-Mendoza, M. J. Ordóñez, and Miguel Briones-Salas (eds.). Instituto de Biología-Universidad Nacional Autónoma de México, Fondo Oaxaqueño para la Conservación de la Naturaleza-World Wildlife Fund. México, D. F. p. 297-303.
- Rodríguez, A. and J. J. Reynoso. 1992. Inventario florístico del Bosque Escuela La Primavera, Municipio de Tala, Jalisco, México. Boletín del Instituto de Botánica 1:137-166.
- Rodríguez, A. and O. Vargas. 1994. Las especies de papa silvestre (*Solanum* L. sección *Petota* Dumortier) en Jalisco. Boletín del Instituto de Botánica 2:1-68.
- Roe, K. E. 1967. A revision of *Solanum* sect. *Brevantherum* (Solanaceae) in North and Central America. Brittonia 19:353-373.
- Roe, K. E. 1972. A revision of *Solanum* sect. *Brevantherum* (Solanaceae). Brittonia 24:239-278.
- Rzedowski, J. 1978. Vegetación de México. México, D. F. p. 432.
- Rzedowski, J. and R. McVaugh. 1966. La vegetación de la Nueva Galicia. Contributions from the University of Michigan Herbarium 9:1-123.
- Schilling, E. E. 1981. Systematics of *Solanum* sect. *Solanum* (Solanaceae) in North America. Systematic Botany 6:172-185.
- Spooner, D. M., R. G. van den Berg, A. Rodríguez, J. Bamberg, R. J. Hihmans, and S. I. Lara-Cabrera. 2004. Wild potatoes (*Solanum* section *Petota*; Solanaceae) of North and Central America. Systematic Botany Monographs 68:1-209.
- Standley, P. C. 1924. Trees and shrubs of Mexico (Passifloraceae-Schrophulariaceae). Contributions from the United States National Herbarium 23:849-1312.
- Vargas, O. 1998. El género *Physalis* (Solanaceae) en Nueva Galicia. Tesis Maestría, Facultad de Ciencias, Universidad Nacional Autónoma de México. México, D.F. 182 p.
- Vargas, O. and A. Rodríguez. 1993. La sección *Solanum* del género *Solanum* en Jalisco. Boletín del Instituto de Botánica 1:423-440.
- Vargas, O. and A. Rodríguez. 1995. Nuevos registros de *Solanum* (Solanaceae) para el estado de Jalisco. Boletín del Instituto de Botánica 3:27-40.
- Vargas, O., M. Martínez, and P. Dávila. 1998. El género *Physalis* (Solanaceae) en el estado de Jalisco. Boletín del Instituto de Botánica 5:395-401.
- Vargas, O., M. Martínez, and P. Dávila. 1999. *Physalis waterfallii* (Solanaceae), una nueva especie de los estados de Jalisco y Michoacán. Acta Botanica Mexicana 48:21-26.
- Vargas-Rodríguez, Y. L., M. J. Cházaro-Basáñez, and J. A. Vázquez-García. 2006. *Juanulloa mexicana* (Solanaceae), nuevo registro en el occidente de México. Boletín de la Sociedad Botánica de México 79:89-91.
- Vázquez, J. A., R. Cuevas, T. S. Cochrane, H. H. Iltis, F. J. Santana, and L. Guzmán. 1995. Flora de Manantlán: listado de plantas vasculares. Sida, Botanical Miscellany 13:89-300.
- Villalpando, F. and E. García. 1993. Agroclimatología del estado de Jalisco. Grafic Centro, Guadalajara, Jalisco. 40 p.
- Waterfall, U. T. 1967a. *Physalis* in Mexico, Central America and the West Indies. Rhodora 69:82-120.
- Waterfall, U. T. 1967b. *Physalis* in Mexico, Central America and the West Indies. Rhodora 69:203-239.
- Waterfall, U. T. 1967c. *Physalis* in Mexico, Central America and the West Indies. Rhodora 69:319-329.
- Whalen, M. D. 1979. Taxonomy of *Solanum* section *Androceras*. Gentes Herbarum 11:359-426.
- Whalen, M. D. 1984. Conspectus of species groups in *Solanum* subgenus *Leptostemonum*. Gentes Herbarum 12:179-282.
- Whalen, M. D., D. E. Costich, and C. B. Heiser. 1981. Taxonomy of *Solanum* section *Lasiocarpa*. Gentes Herbarum 12:41-129.